

Proposed Highway Layout Line: ————

Existing Highway Layout Line: ————

Property Line: - - - - -








WESTFORD GATEWAY, LLC  
BK-PG 29812-168  
66-68 BOSTON ROAD  
MAP-LOT 022 0115 0000  
(AGRICULTURAL PRESERVATION RESTRICTION)

PARCEL 20-TE-13  
WESTFORD GATEWAY, LLC  
AREA ABOUT 881 SF

PROP GRAVEL DWY

TOWN OF WESTFORD  
(SELECT BOARD)  
BK-PG 5117-304  
BOSTON ROAD  
MAP-LOT 022 0117 0016











PROPOSED - NOT TO SCALE  
PROJECT #609035  
WESTFORD - WESTFORD GATEWAY, LLC  
PARCEL SKETCH - 12/18/2023 - DETAIL 4 OF 4

Proposed Highway Layout Line:   
Existing Highway Layout Line:   
Property Line: 





#### RIGHT OF WAY SKETCH COLORS

Color	Type of Parcel
	Fee (State)
	Fee (City/Town)
	Drainage/Water Main
	Permanent Easement (E, GR, W, etc)
	Permanent Easement (City/Town)
	Temporary Easement
	Temporary Wetland Replication
	Uneconomic Remnant
	Existing Layout Line / Property Line
	Proposed Layout Line

#### MassDOT RIGHT OF WAY - DISPOSITION GUIDELINES

**RET - Retain**

**REM - Remove**

**R&S - Remove and Stack**

**R&D - Remove and Dispose**

**R&R - Remove and Reset**

**R&R(BO) - Remove and Reset by Others**